



100243000

ATION GE SYSTEM

CERTIFICATE OF COMPLIANCE With The Becker County Zoning Ordinance

Application Number	8203
Tax Parcel Number	10.0243.000
Fire Number of Project Location	

A. GENERAL INFORMATION

1. Applicant's Name (Last, First, M.I.) Morris Michael		2. Authorized Agent (If applicable)		
3. Mailing Address (Street, RFD, Box Number, City, State, Zip Code) P O Box 764 Rochert MN 56578				
4. Day Phone	5. Evening Phone 847-4955	6. Section 13	7. Township Erie	

B. PROPERTY DESCRIPTION

1. Lot(s), Block, Subdivision Name
PT NE 1/4 of NE 1/4 Beg at NW COR E 330 ',

7. Note: If the property is a metes and bounds description, check here [] and attach a copy of the exact legal description.

SEWAGE SYSTEM DATA

Anticipated Use

a. Single Family
 b. [] Multiple Family
 c. [] Commercial
 d. [] Agricultural
 e. [] Other (specify)

Type of System

a. [] Septic Tank Only
 b. [] Drainfield Only
 c. Septic Tank & Drainfield
 d. [] Holding Tank
 e. [] Alternative System (specify)

Type of Drainfield

a. Standard System
 b. [] Mound (pressure distribution)
 c. [] Mound (gravity distribution)

Well Data

a. Depth: 150 ft
 b. Diameter: 4"

Type of Well

a. Drilled
 b. [] Sand Point

1 inch Equals
DESIGN

Show Distance Between Sewage System And Buildings,
Property Lines, Lake, Roads And All Wells Within 125 Feet.

	Tank	Drainfield		Tank	Drainfield
Distances to Well:	- +50	+ 75	Distance to Pressure Line:	- +30	+ 30
Distance to Building:	- 15	30	Tank Capacity (gal.) & Area of Drainfield (ft. 2):	- 1000	360
Distance to Property Line:	- +30	+ 30	Distance to Ordinary High Water Level:	-	
Distance to Suction Line:	- +50	+ 50	Drainfield Separation from Highest Known Ground Water Level, Impervious Lens or Soil Mottling:	-	+ 4


I hereby certify with my signature that all data on my application forms, plans and specifications are true and correct. (Signature) Signature of Applicant Date 11-3-94

TO BE COMPLETED BY ZONING OFFICE

[] CERTIFICATE IS HEREBY DENIED: (See Back For Reasons)

CERTIFICATE IS HEREBY GRANTED; Based upon the application, addendum form, plans, specifications and all other supporting data. With proper maintenance this system can be expected to function satisfactorily, however this is not a guarantee.

BECKER COUNTY ZONING OFFICE
(Signature) Signature
Zoning Administrator Title
11-3-94 Date



BLANKER COUNTY PLANNING & ZONING

829 LAKE AVENUE, P.O. BOX 787
DETROIT LAKES, MN 56502-0787
PHONE (218) 846-7314 - FAX (218) 846-7266

Application No 8203

BUILDING PERMIT APPLICATION FIRE NUMBER _____
 SEWAGE SYSTEM PERMIT APPLICATION TAX PARCEL NUMBER 10.0243000

APPLICANTS NAME MICHAEL W. MORRIS MAILING ADDRESS P.O. BOX 764, ROCHESTER, MN 56578
DAY PHONE _____ EVENING PHONE 847-4955 SECTION 13 TOWNSHIP NAME ERIE LAKE/STREAM N/A
LEGAL DESCRIPTION (SEE ATTACHED)
CONTRACTOR/INSTALLER SELF LICENSE NUMBER _____ PROJECT EVALUATION _____

ZONING DISTRICT	PROPOSED USE	TYPE OF PROJECT	TYPE OF CONSTRUCTION
<input type="checkbox"/> RESIDENTIAL	<input checked="" type="checkbox"/> SINGLE FAMILY	<input checked="" type="checkbox"/> NEW CONSTRUCTION	<input checked="" type="checkbox"/> WOOD/FRAME
<input type="checkbox"/> BUSINESS	<input type="checkbox"/> MULTIPLE FAMILY	<input type="checkbox"/> ADDITION	<input type="checkbox"/> MASONRY
<input type="checkbox"/> COMMERCIAL	<input type="checkbox"/> COMMERCIAL	<input type="checkbox"/> RELOCATION	<input type="checkbox"/> METAL
<input type="checkbox"/> INDUSTRIAL	<input type="checkbox"/> INDUSTRIAL	<input type="checkbox"/> REPAIR	<input type="checkbox"/> POLE BLDG.
<input type="checkbox"/> AGRICULTURAL	<input type="checkbox"/> OTHER	<input type="checkbox"/> OTHER	
<input type="checkbox"/> SHORELAND			

STRUCTURE TYPE	TYPE OF SYSTEM	WATER USES	WELL DATA
<input checked="" type="checkbox"/> RESIDENCE	<input type="checkbox"/> HOLDING TANK	<input checked="" type="checkbox"/> WATER SOFTNER	DEPTH <u>150'</u>
<input checked="" type="checkbox"/> GARAGE	<input type="checkbox"/> DRAINFIELD ONLY	<input checked="" type="checkbox"/> WASHING MACHINE	DIAMETER <u>4"</u>
<input type="checkbox"/> STORAGE	<input checked="" type="checkbox"/> SEPTIC TANK & DRAINFIELD	<input type="checkbox"/> DISHWASHER	DEPTH OF CASING <u>150'</u>
<input type="checkbox"/> OTHER	<input type="checkbox"/> LIFT PUMP	<input type="checkbox"/> GARBAGE DISPOSAL	<input checked="" type="checkbox"/> DRILLED
		<u>2</u> NO OF BEDROOMS	<input type="checkbox"/> SANDPOINT
		<u>1</u> NO OF BATHROOMS	

REQUIRED SUPPORTING DATA
 FLOOR PLAN DESIGN ELEVATION
 SKETCH PLAN SOIL BORINGS
 TANK/DRAINFIELD DESIGN PERCOLATION DATA SHEETS

12' x 50' u. mobile home, 30' x 40' garage, sewer system

LOT DIMENSIONAL DATA

AREA IN SQ FEET OR ACRES 10 ACRES
 LOT WIDTH AT BLD LINE "
 LOT DEPTH "
 SETBACKS: N/A
 LAKE/STREAM N/A
 SIDE LOT LINE 40
 TWP ROAD (CL) 235'
 COUNTY ROAD (CL) _____
 STATE ROAD (ROW) _____

SYSTEM DESIGN DATA

DISTANCE TO WELL BUILDING	TANK	DRAINFIELD
PROPERTY LINE	<u>50</u>	<u>50</u>
SUCTION LINE	<u>10</u>	<u>20</u>
PRESSURE LINE	<u>10</u>	<u>10</u>
LAKE/STREAM	<u>N/A</u>	<u>N/A</u>
TANK CAPACITY	<u>1000</u>	<u>300 FT²</u>
AREA OF DRAINFIELD		<u>41</u>
DEPTH TO WATER TABLE	<u>N/A</u>	

I hereby certify with my signature that all data contained herein as well as all supporting data are true and correct to the best of my knowledge. Mike Morris
 date _____ SIGNATURE _____

Application Fee

Building 64.00 Township Fee 1.00 State Surcharge .50 Total 173.50
 Sewer 45.00
garage 64.00



BECKER COUNTY

829 LAKE AVENUE, P.O. BOX 787
 DETROIT LAKES, MINNESOTA 56502-0787
 (218) 846-7314

SKETCH PLAN FORM H

Fire No.
Application No. 8203
Tax Parcel No. 10.0243.000

Please be as complete as possible. Include all of the items listed below where applicable.

GENERAL CHECKLIST

- scale
- north arrow
- lot dimensions
- structure location
- side lot setback
- road setback
- septic tank location
- drainfield location
- location of all wells within 100' of drainfield
- fill & grading limits
- vegetation alteration limits

WATER RESOURCE CHECKLIST

- location of ordinary high water level (OHWL)
- location of present water line
- setback from OHWL
- location of highest known water level
- existing local drainage
- location of wetland areas

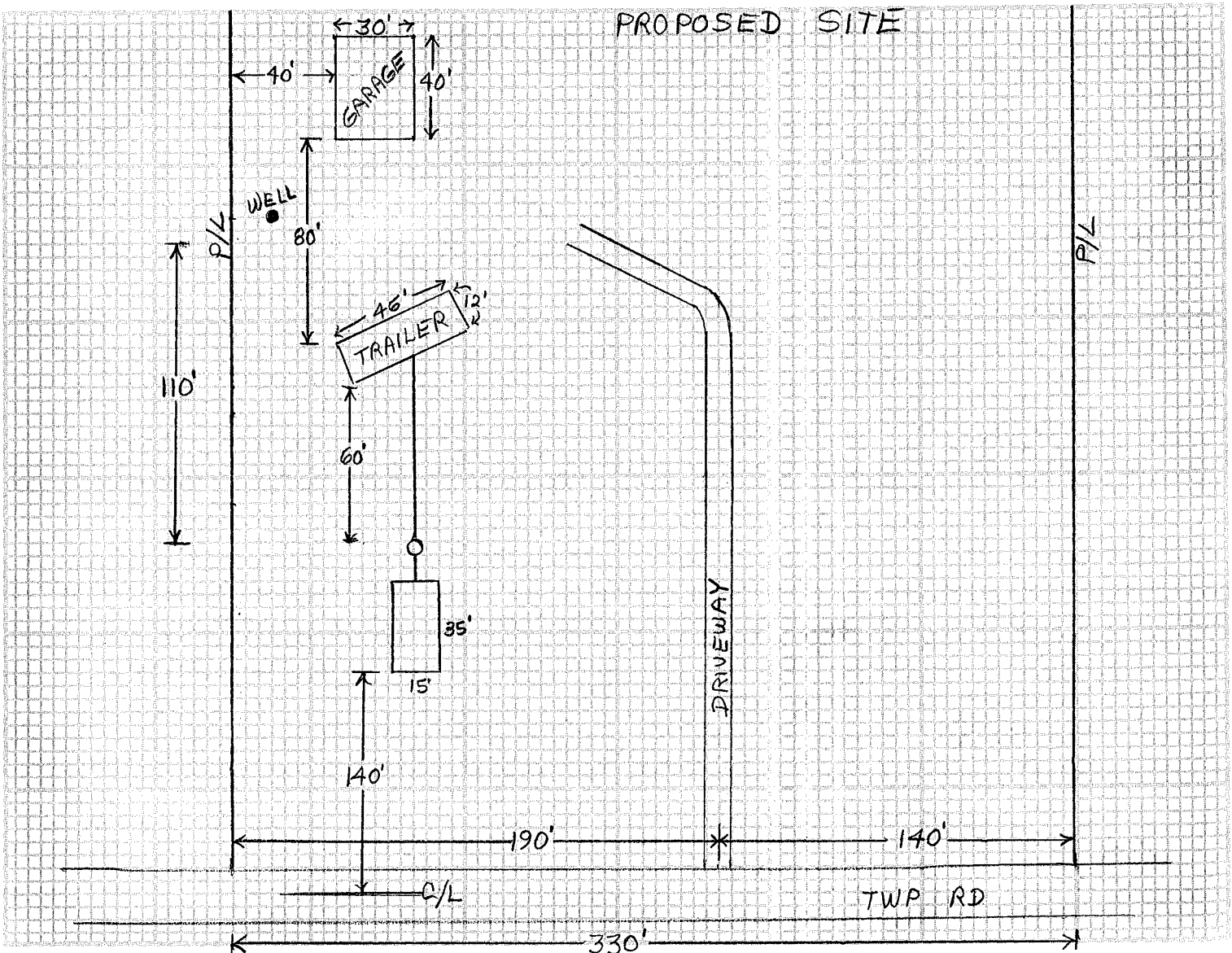
Scale of Diagram: 1 inch = _____ feet

Drawing By: _____

Date of Drawing: _____

Remarks: WEATHER AND TIME PERMITTING - TO BE STARTED IN FALL 1994 - IF NOT SPRING 1995

Signature Mike Morris



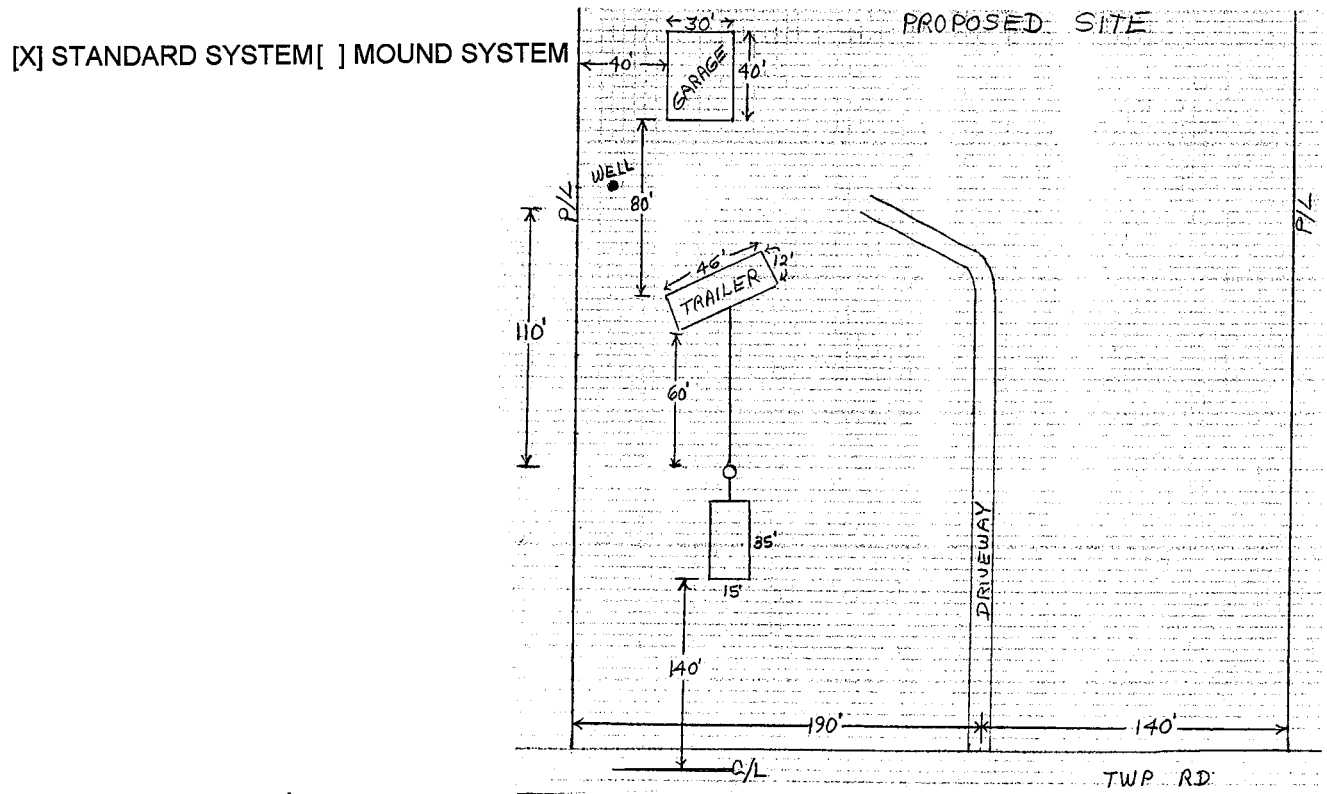
BECKER COUNTY

SEWER PERMIT NUMBER 8203

ISSUED TO: Michael Morris DATE: October 3, 1994

WORK AUTHORIZED in acceptance with application on file in the Becker County Zoning Office, site plan and following data:

WORK CATAGORY	SYSTEM	DESIGN	DATA
<input checked="" type="checkbox"/> NEW SYSTEM		TANK	DRAINFIELD
<input type="checkbox"/> REPAIR	DISTANCE TO WELL	50 ft	50 ft
	DISTANCE TO BUILDING	10 ft	20 ft
ANTICIPATED USE	DISTANCE TO PROPERTY LINE	10 ft	10 ft
<input checked="" type="checkbox"/> SINGLE FAMILY	DISTANCE TO SUCTION LINE	50 ft +	50 ft +
<input type="checkbox"/> MULTIPLE FAMILY	DISTANCE TO PRESSURE LINE	10 ft	10 ft
<input type="checkbox"/> COMMERCIAL	DISTANCE TO LAKE/STREAM	n/a	n/a
<input type="checkbox"/> OTHER	TANK CAPACITY (GALLONS)	1000 gal	
	AREA OF DRAINFIELD (SQ FT)		300 minimum
	DEPTH TO WATER TABLE		4 ft +



Thy... Verby
 Signature of Authorized Agent
 Permit Expires April 3, 1995

Zoning Administrator
 Title

October 3, 1994
 Date

PERMIT MUST BE DISPLAYED AT JOB SITE

NO CHANGES may be made to this permit without written approval from the Becker County Zoning Office. No system shall be covered without inspection. Please notify Becker County Zoning Office one (1) working day prior to time inspection is needed.

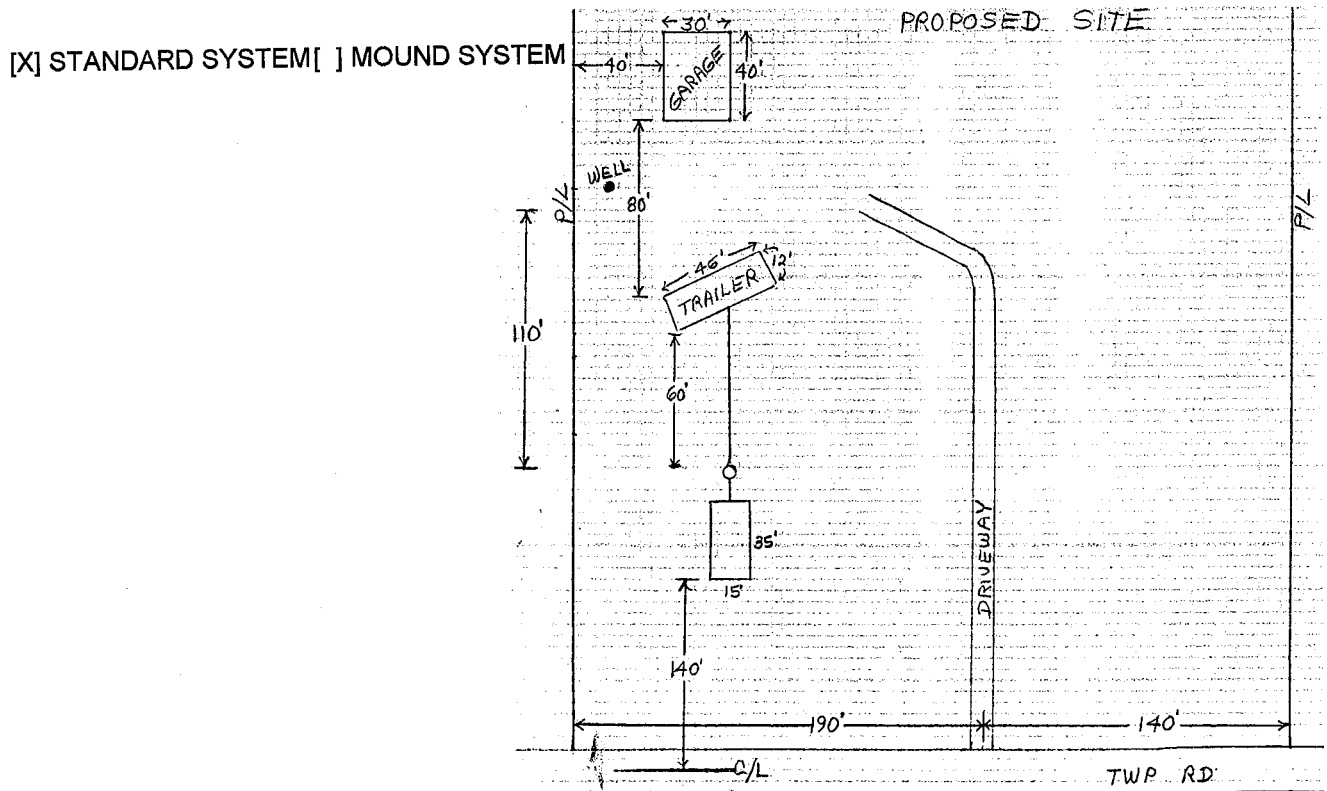
BECKER COUNTY

SEWER PERMIT NUMBER 8203

ISSUED TO: Michael Morris DATE: October 3, 1994

WORK AUTHORIZED in acceptance with application on file in the Becker County Zoning Office, site plan and following data:

WORK CATAGORY	SYSTEM	DESIGN	DATA
<input checked="" type="checkbox"/> NEW SYSTEM		TANK	DRAINFIELD
<input type="checkbox"/> REPAIR	DISTANCE TO WELL	50 ft	50 ft
	DISTANCE TO BUILDING	10 ft	20 ft
ANTICIPATED USE	DISTANCE TO PROPERTY LINE	10 ft	10 ft
<input checked="" type="checkbox"/> SINGLE FAMILY	DISTANCE TO SUCTION LINE	50 ft +	50 ft +
<input type="checkbox"/> MULTIPLE FAMILY	DISTANCE TO PRESSURE LINE	10 ft	10 ft
<input type="checkbox"/> COMMERCIAL	DISTANCE TO LAKE/STREAM	n/a	n/a
<input type="checkbox"/> OTHER	TANK CAPACITY (GALLONS)	1000 gal	
	AREA OF DRAINFIELD (SQ FT)		300 minimum
	DEPTH TO WATER TABLE		4 ft +



[Signature]
 Signature of Authorized Agent
 Permit Expires April 3, 1995

Zoning Administrator
 Title

October 3, 1994
 Date

PERMIT MUST BE DISPLAYED AT JOB SITE

NO CHANGES may be made to this permit without written approval from the Becker County Zoning Office. No system shall be covered without inspection. Please notify Becker County Zoning Office one (1) working day prior to time inspection is needed.